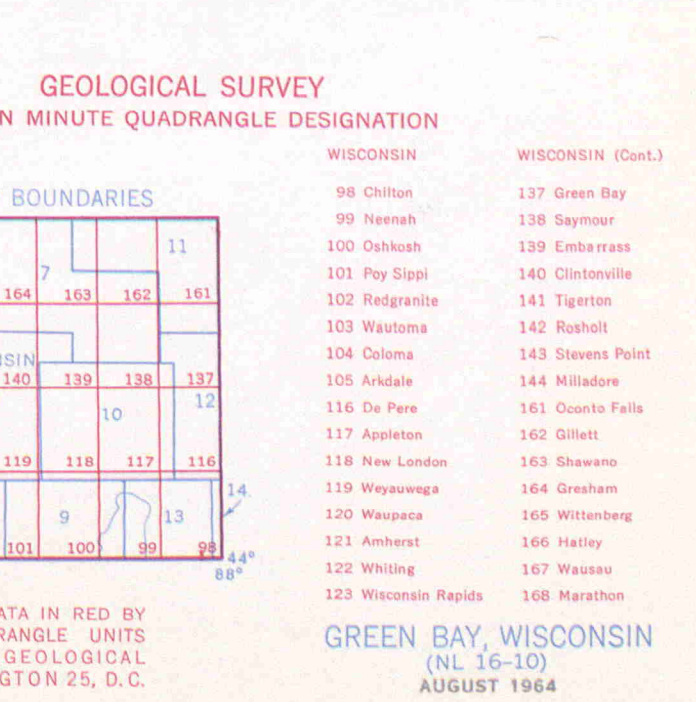
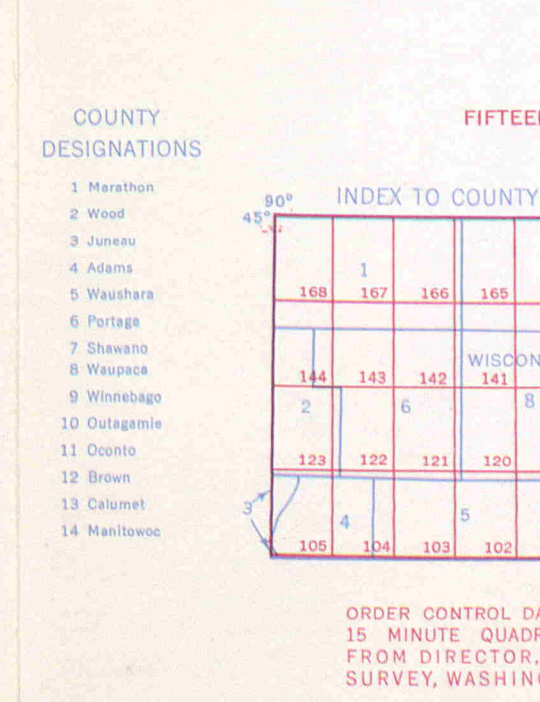
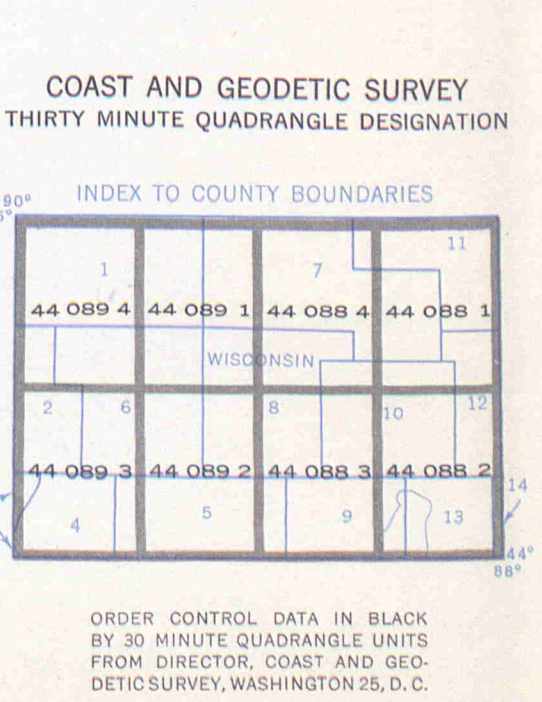
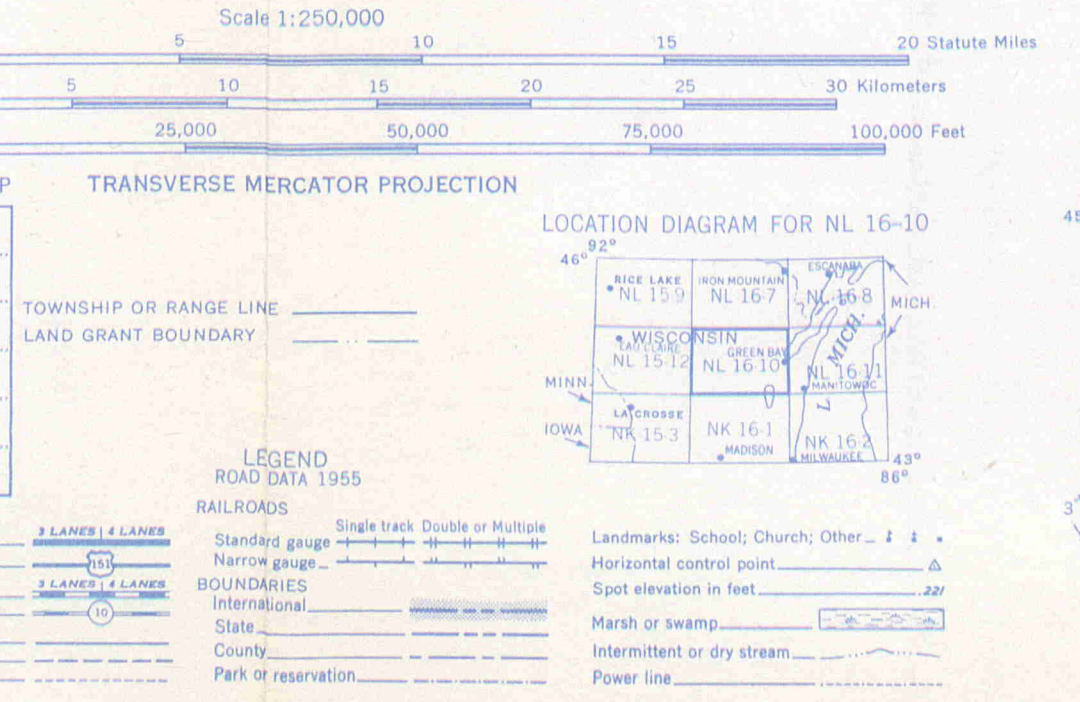
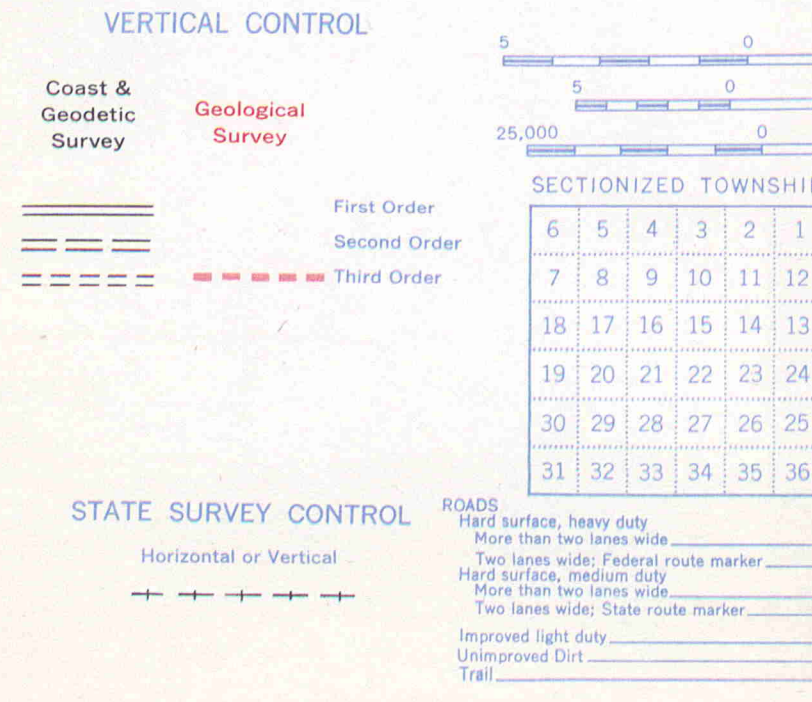
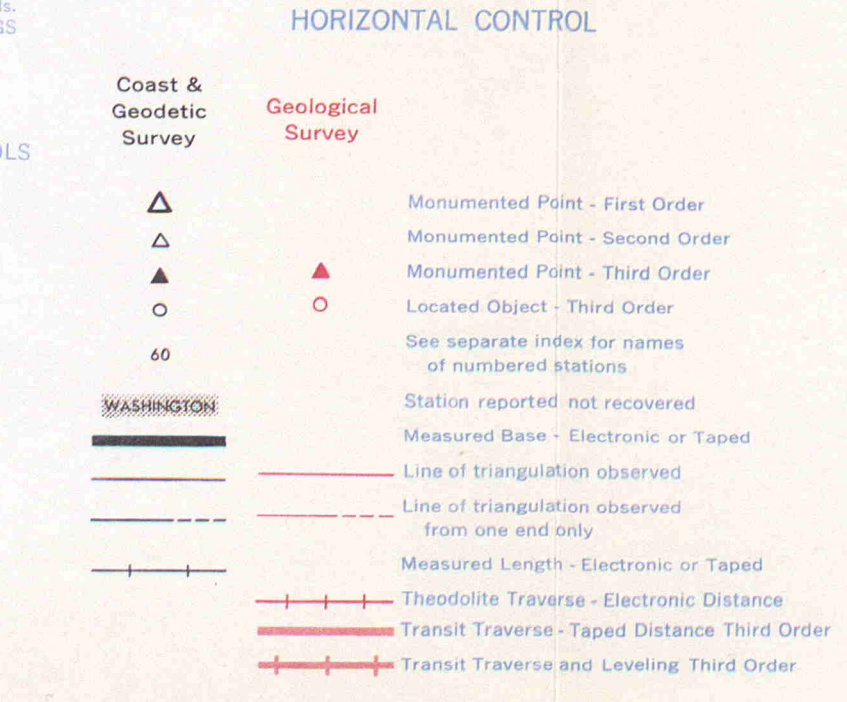
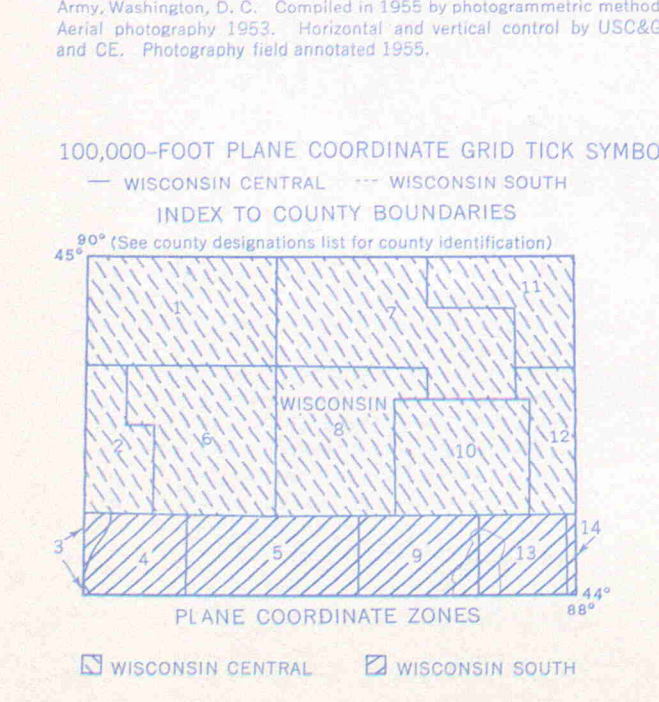


Base prepared by the Army Map Service (BEGN), Corps of Engineers, U.S. Army, Washington, D.C. Compiled in 1955 by photogrammetric methods. Aerial photography 1953. Horizontal and vertical control by USCGS and CE. Photography field annotated 1955.

USCGM-CGS-0* A-509



COAST AND GEODETIC SURVEY
THIRTY MINUTE QUADRANGLE DESIGNATION

GEOLOGICAL SURVEY
FIFTEEN MINUTE QUADRANGLE DESIGNATION

ORDER CONTROL DATA IN BLACK BY 30 MINUTE QUADRANGLE UNITS FROM DIRECTOR, COAST AND GEODETIC SURVEY, WASHINGTON 25, D.C.

ORDER CONTROL DATA IN RED BY 15 MINUTE QUADRANGLE UNITS FROM DIRECTOR, GEOLOGICAL SURVEY, WASHINGTON 25, D.C.

GREEN BAY, WISCONSIN (NL 16-10)
AUGUST 1964

U. S. DEPT. OF COMMERCE
 COAST AND GEODETIC SURVEY
 WASHINGTON, D. C.
 FORM - 6471 (1-63)
 DATE SEP 1965

INDEX TO NUMBERED HORIZONTAL CONTROL STATIONS

by the
 Coast and Geodetic Survey

QUADS 440881-2-3-4 & 440891-2-3-4
 WISC
 LATITUDE 44°00' TO 45°00'
 LONGITUDE 88°00' TO 90°00'
 DIAGRAM NL 16-10 GREEN BAY

KEY NO.	STATION NAME	QUAD NO.	STATION NO.
1	GREEN BAY C + NW RY ROUND HOUSE STACK	440881	1064
1	GREEN BAY EAST BASE	440881	1036
1	GREEN BAY NORTH MUNICIPAL WATER TANK	440881	1061
2	BENCH MARK C 6	440881	1037
2	GREEN BAY WEST BASE	440881	1037
3	EAST DEPERE USLS	440882	1008
3	GREEN BAY TV STA WBAY MAST	440882	1045
4	WAUSAU CURTIS AND YALE CO TANK	440894	1007
4	WAUSAU WISC PUBLIC SERVICE CORP STACK	440894	1010
5	WAUSAU MARATHON SHOE CO TANK	440894	1008
6	WAUSAU NORTHERN MILLING CO TANK	440894	1011
6	WAUSAU UNDERWOOD VENEER CO STACK	440894	1012
7	GILLETT	440881	1034
7	GILLETT METHODIST CHURCH SPIRE	440881	1070
7	JAY	440881	1041
8	GILLETT GERMAN LUTH CHURCH SPIRE	440881	1069
8	GILLETT R R WATER TANK	440881	1071
8	PAIL	440881	1050
9	GREEN BAY CONCRETE GRAIN ELEV FLAGPOLE	440881	1066
10	GREEN BAY CATHOLIC CHURCH SPIRE	440882	1044
11	CROSS	440881	1029
12	DOUSMAN	440881	1030
13	GREEN BAY CITY WATER TANK	440881	1065
13	NIDA	440881	1046
14	ALICE	440881	1006
14	AUSTIN	440881	1016
15	MARIJON	440882	1018
15	TT 18 RGS USGS 1931	440882	1018
16	WOODROW	440882	1030
17	BROWN	440881	1025
17	GLIDDEN CH OF THE MOST PREC BLOOD SPIRE	440903	1018
17	GREEN BAY CO COURTHOUSE DOME	440881	1062
17	GREEN BAY ST FRANCIS XAVIER CATH NORTH DOME	440881	1067
17	GREEN BAY ST FRANCIS XAVIER CATH SOUTH DOME	440881	1068
18	BROWN COUNTY AIRPORT BEACON STRAUBEL RM 1	440882	1023
18	STRAUBEL	440882	1023
19	CHILTON ST MARYS CATH CH CLOCK TOWER	440882	1041
20	ST MARTINS CATHOLIC CHURCH SPIRE	440882	1055
21	DE PERE E MUNICIPAL WATER TANK	440882	1042
22	DE PERE W MUNICIPAL WATER TANK	440882	1043

KEY NO.	STATION NAME	QUAD NO.	STATION NO.
23	ALLOUEZ MUNICIPAL WATER TANK	440882	1031
24	ASHWAUBENON RED OWL STORES WATER TANK	440882	1038
25	ASHWAUBENON MUNICIPAL WATER TANK	440882	1037
26	GREEN BAY SOUTH MUNICIPAL WATER TANK	440881	1063
27	OSHKOSH	440883	1027
27	OSHKOSH DIAMOND MATCH CO WATER TANK	440883	1041
28	OSHKOSH ST VINCENTS CH CLOCKTOWER	440883	1045
29	APPLETON NORTH MUNICIPAL WATER TANK OF 2	440882	1032
30	APPLETON ZION LUTHERAN CHURCH CROSS	440882	1036
31	LITTLE CHUTE MUNICIPAL WATER TANK	440882	1050
32	HIGHCLIFF AT AND T RADIO TOWER	440882	1046
33	WEYAUWEGA ST PETERS EVAN LUTHERAN CHURCH	440883	1047
34	MANAWA MUNICIPAL WATER TANK	440883	1039
35	BIRNAMWOOD MUNICIPAL WATER TANK	440891	1007
37	SEYMOUR PT STATION 39S USGS	440881	1057
38	ADOLPH	440881	1004
38	ANGELINE	440881	1012
39	APPLETON MUNICIPAL AIRPORT BEACON	440882	1034